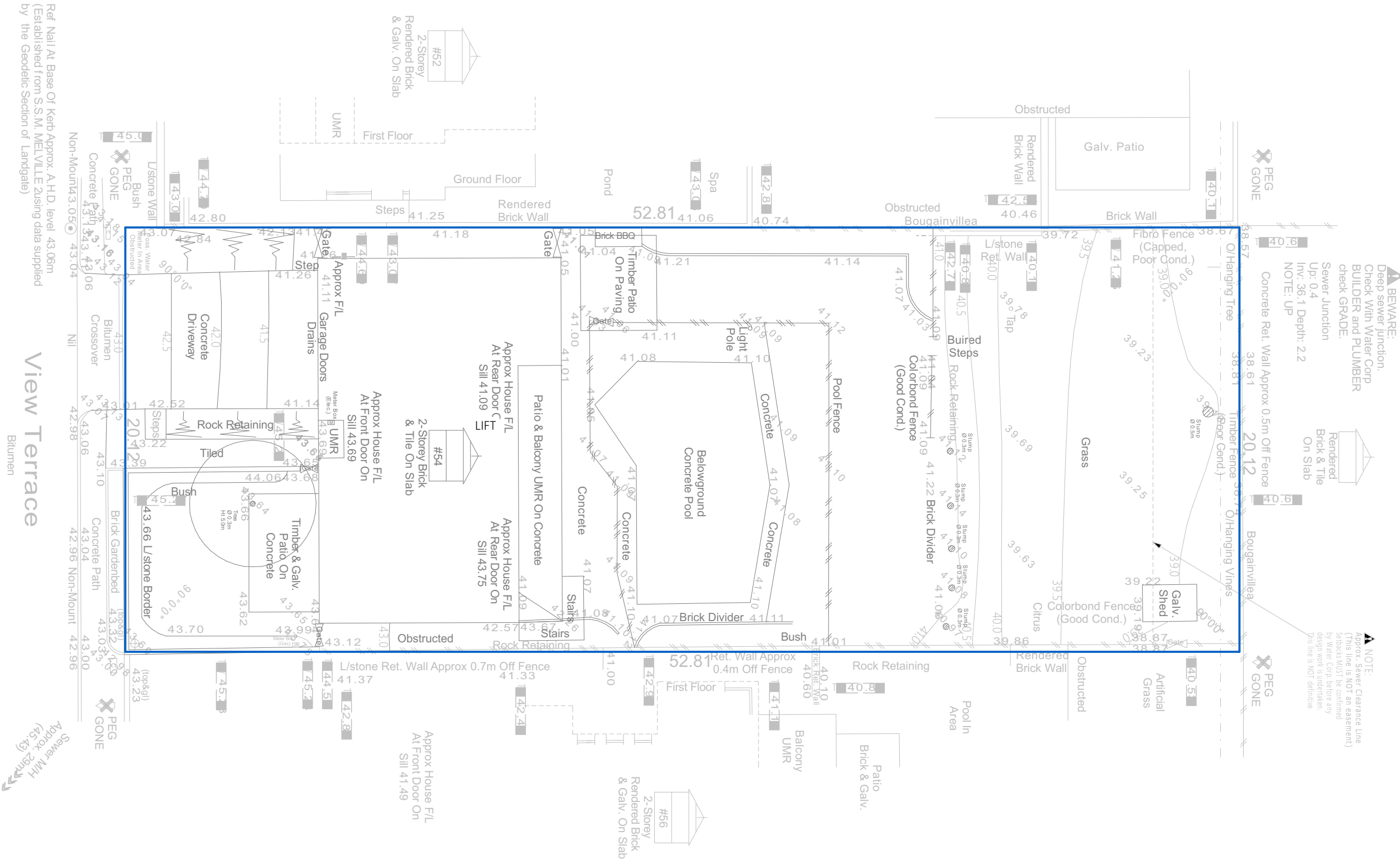
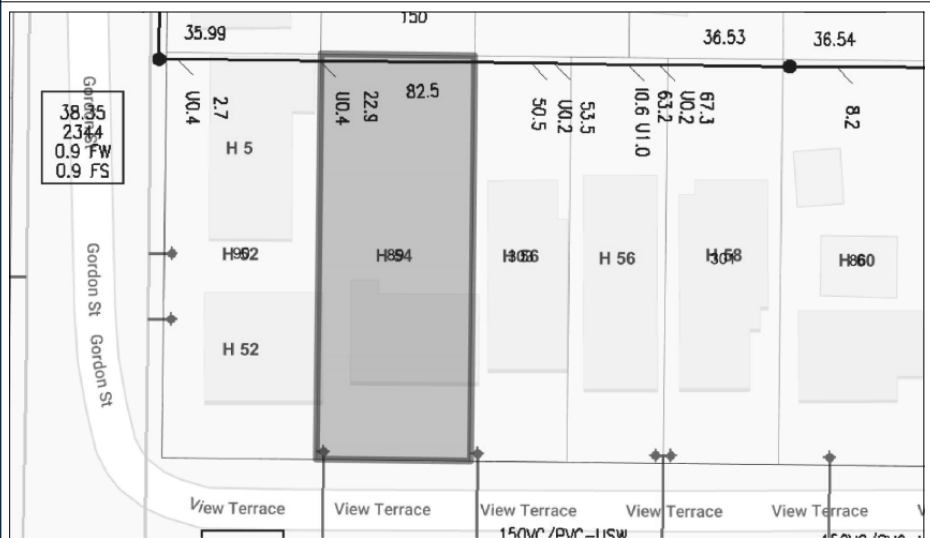


LOT	Lot 89 (Plan 1794)
ADDRESS	# 54 View Terrace, East Fremantle
LGA	TOWN OF EAST FREMANTLE
GPS	Lat: -32.032516 Long: 115.773030
SSA No	AREA 1062m ² VOL 173 FOL 144A

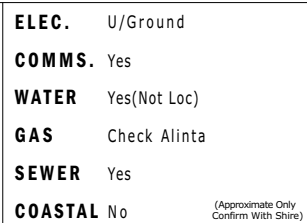


ELEC.	U/Ground	SEWER	Yes	ROADS	Bitumen	COASTAL	No
GAS	Check Alinta	COMMS	Yes	PATH	Concrete	SOIL	(Approx. Only - Confirm with Shire) Sand, L'Stone(Exp)
WATER	Yes(Not Loc)	DRAINAGE	Good	KERBS	Non-Mount / Nil	VEG.	Refer to Survey



GPS	Lat: -32.032516 Long: 115.773030		
LOT	Lot 89 (Plan 1794)		
AREA	1062m ²	VOL. 173	FOL. 144A
DATE	02 Jul 21	SSA No	

ROADS	Bitumen
KERBS	Non-Mount / Nil
FOOTPATH	Concrete
SOIL	Sand, L'Stone(Exp)
DRAINAGE	Good
VEGETATION	Refer to Survey



address:
**LOT 89 (#54) VIEW TERRACE
EAST FREMANTLE**

REVISION DESCRIPTION	REV. NO.	DRAWN	REV. DATE
Preliminary plans	0	DC	19-04-21
Planning Plans	0	JR	28-04-21
Town Planner Amendments	3	JR	25-08-21
Client Amendments	4	JR/GD	17-11-21
Client Amendments	5	GD	08-12-21

reference:	drawn by:	date drawn:
SURVEY PLAN	JR	28-04-21
	sheet size:	scale:
A2	1:200	
© copyright		
Suite 7/405 Oxford Street Mount Hawthorn, W.A. Australia (08) 9201 9993 w: dcdesign.com.au e: admin@dcdesign.com.au THIS PLAN SHALL REMAIN THE SOLE PROPERTY OF D.C.D. AND MUST NOT BE GIVEN, LENT, RESOLD, HIRED OUT OR OTHERWISE DISPOSED OF OR COPIED WITHOUT THE PERMISSION IN WRITING FROM D.C.D.		
job no:	D1496	sheet no:
	A01	